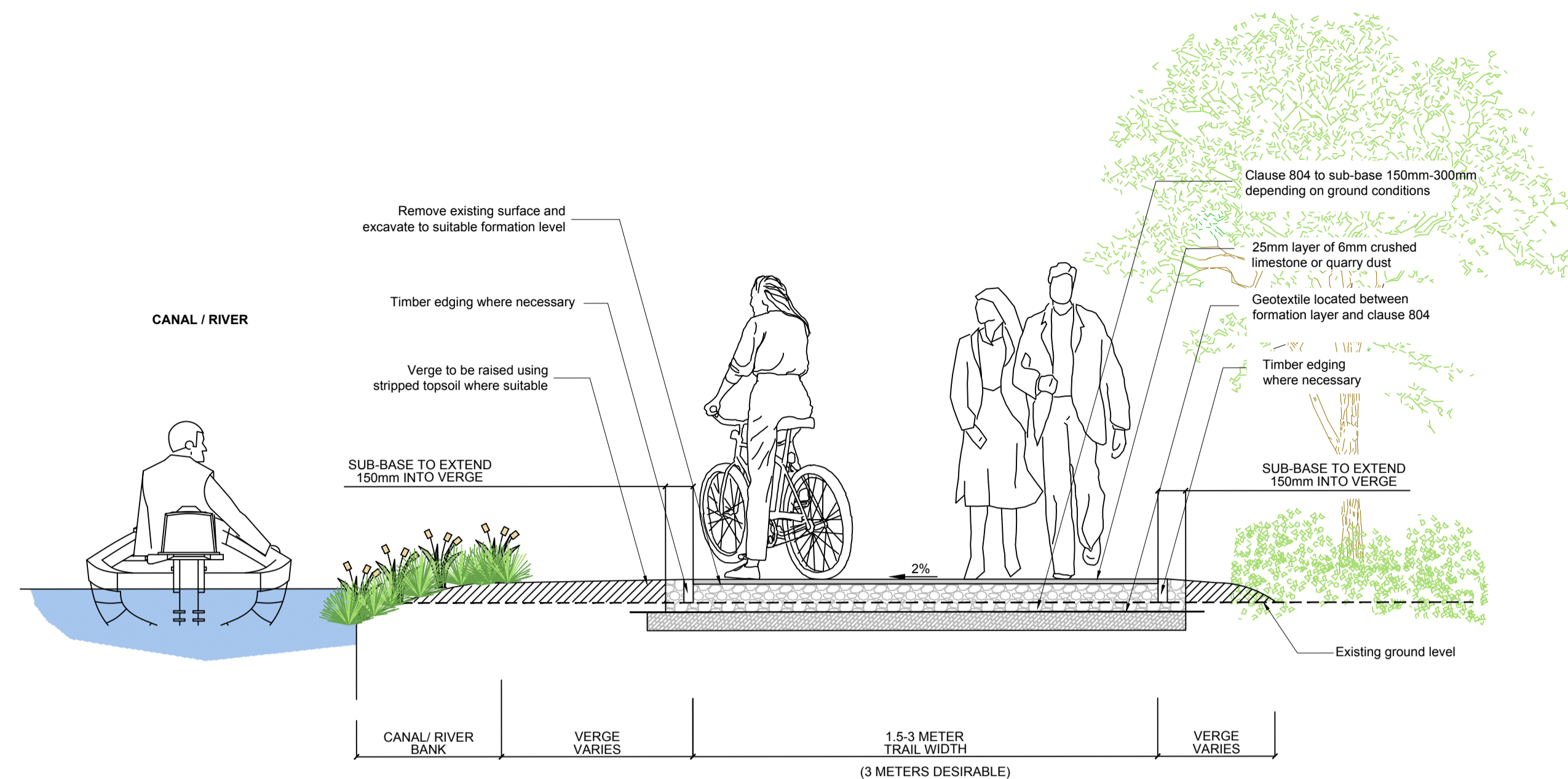
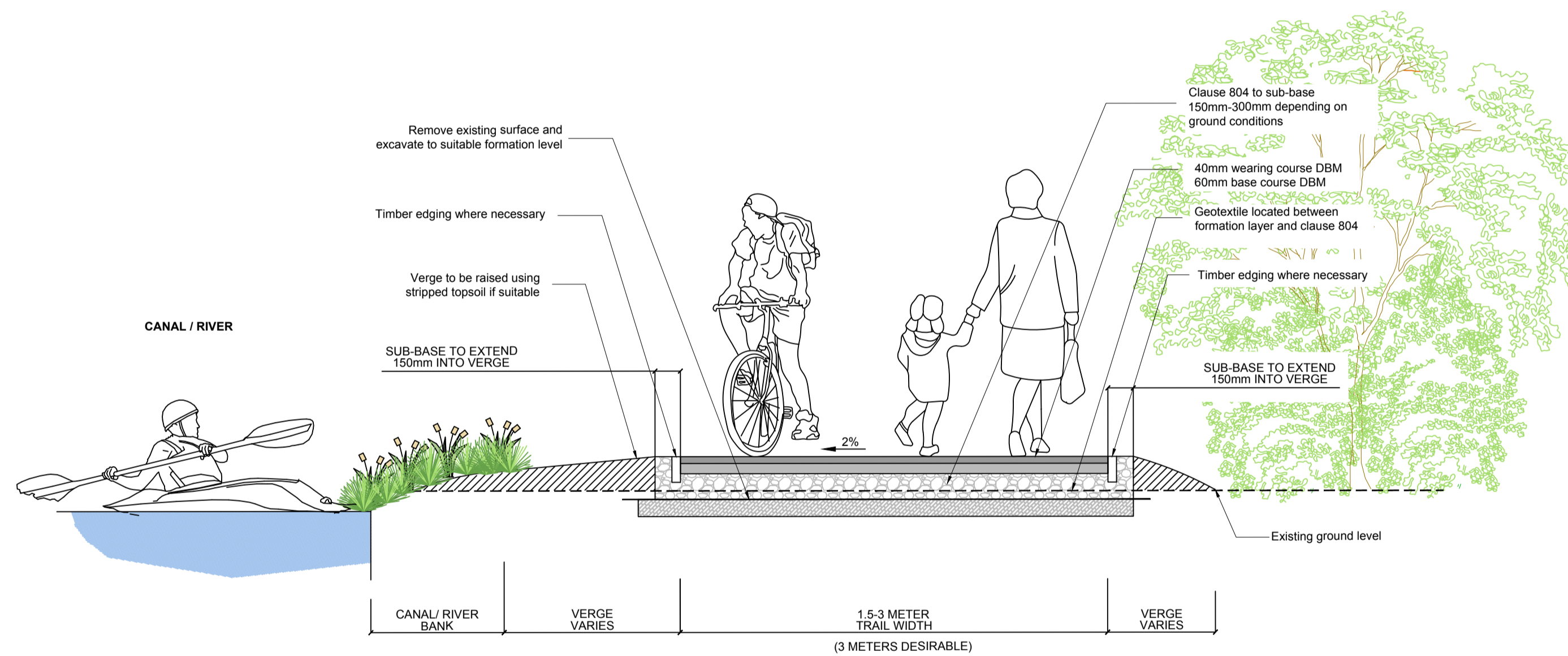


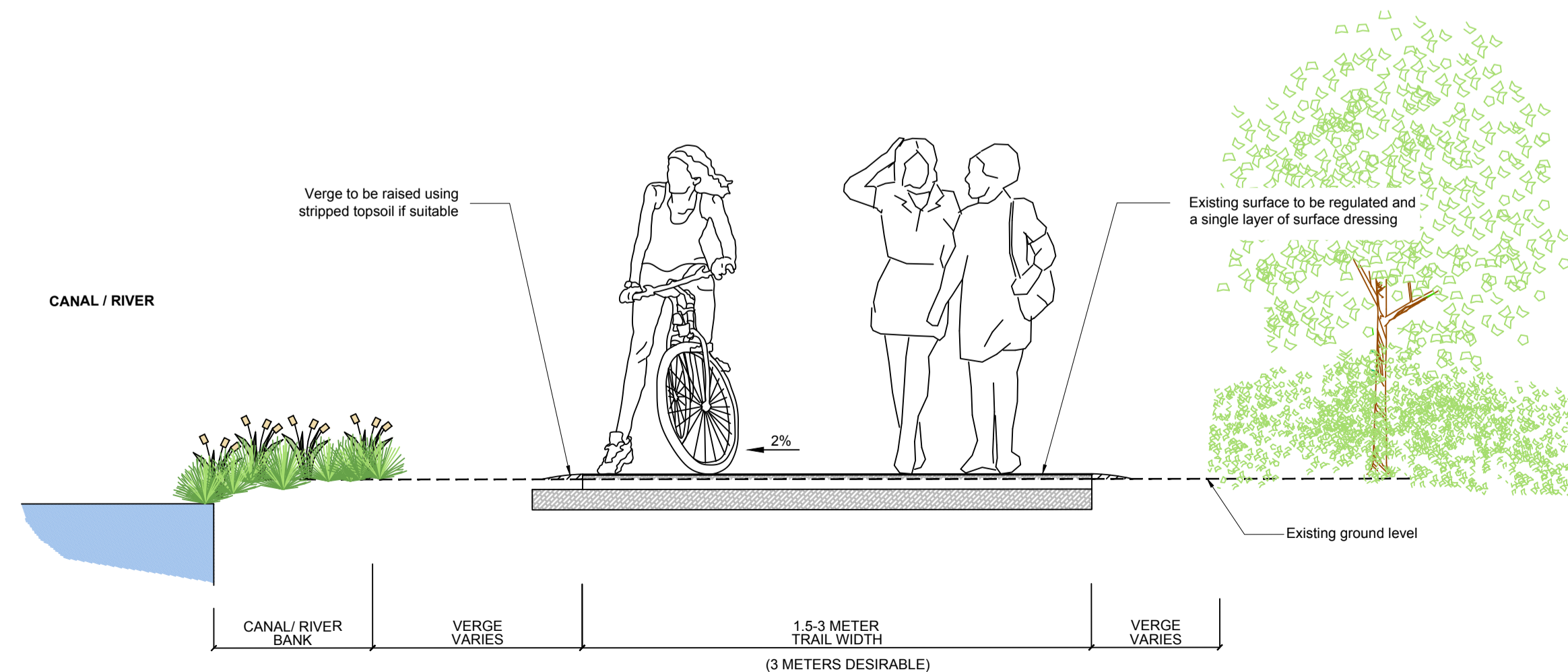
All details are for Part 8 submission only, and are subject to future design at construction stage.



Type A - Typical Unbound Surface



Type B - Typical Bound Surface



Type C - Typical Surface Dressing

© Ordnance Survey Ireland. All rights reserved.
Licence No.: 2004/07CCMA (Kildare County Council)

| DESCRIPTION: | DATE | INT | REV |
|--------------|------|-----|-----|
| | | | |

| | |
|---|--|
|  | Kildare County Council Planning Department Áras Chill Dara, Devoy Park, Naas, Co Kildare. |
| | |

PROJECT:
Proposed Grand Canal
Cycle Route

TITLE:
Typical Path Construction Details

| | | |
|-------------------|-----------------------|---------------------------|
| SCALE: 1:500 | PROJECT NO: GCP8CR | DRAWING NO: 400/18/228 |
| DATE: NOV 2018 | DRAWN BY: EM | CHECKED: - |